7165	15	2000

SCALE 1" = 200'

740930
750227
871110010006001
1999102604

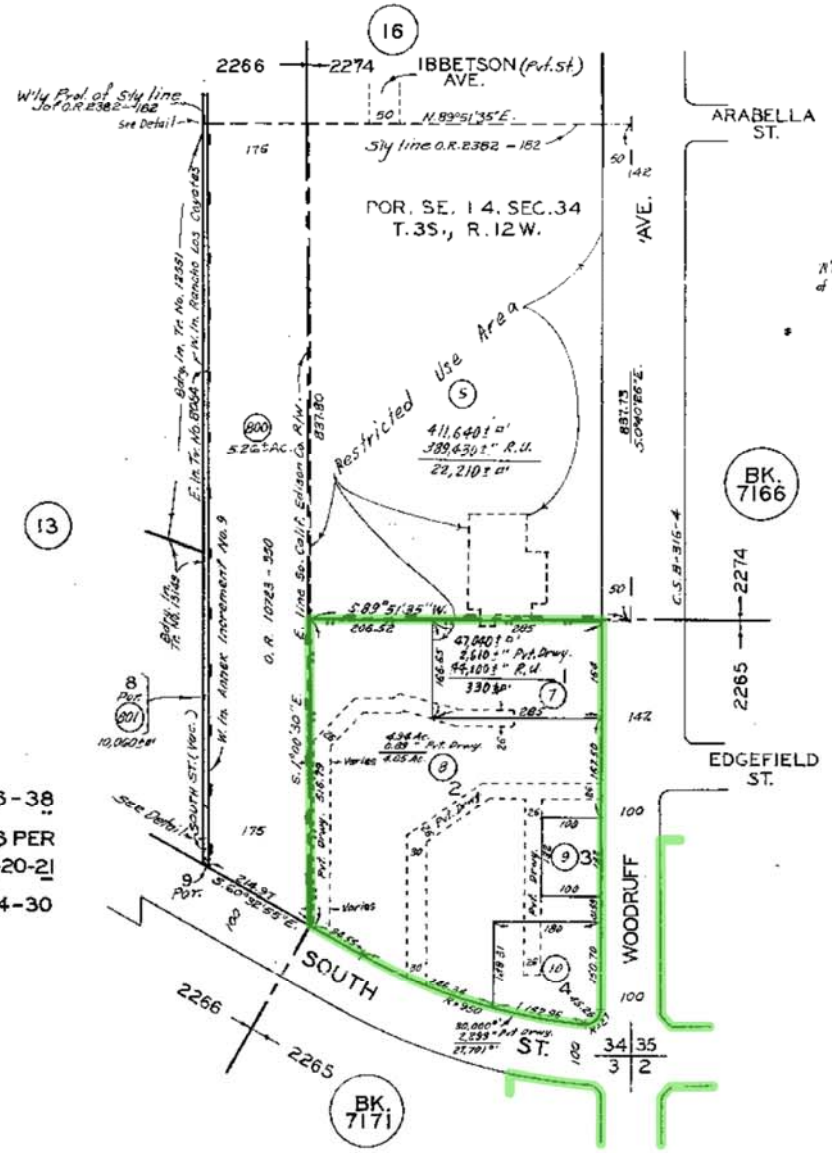

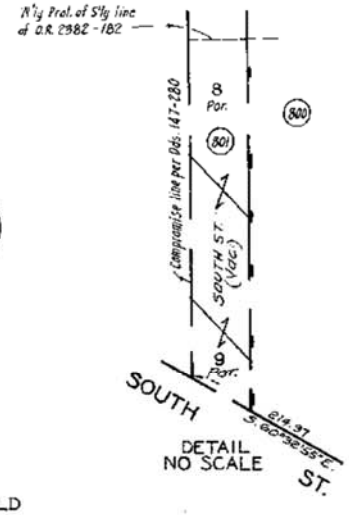

PARCEL MAP P. M. 200-36-38
RANCHO LOS COYOTES, SEC., TWP. & RGE. AS PER PAT. BOOK 1-493-494 AND O.R. M.7425-20-21
TRACT NO. 8084 M.B. 171-24-30

CODE
2274
2266
2265

FOR PREV. ASSM'T SEE:
7165-15

ASSESSOR'S MAP
COUNTY OF LOS ANGELES, CALIF.

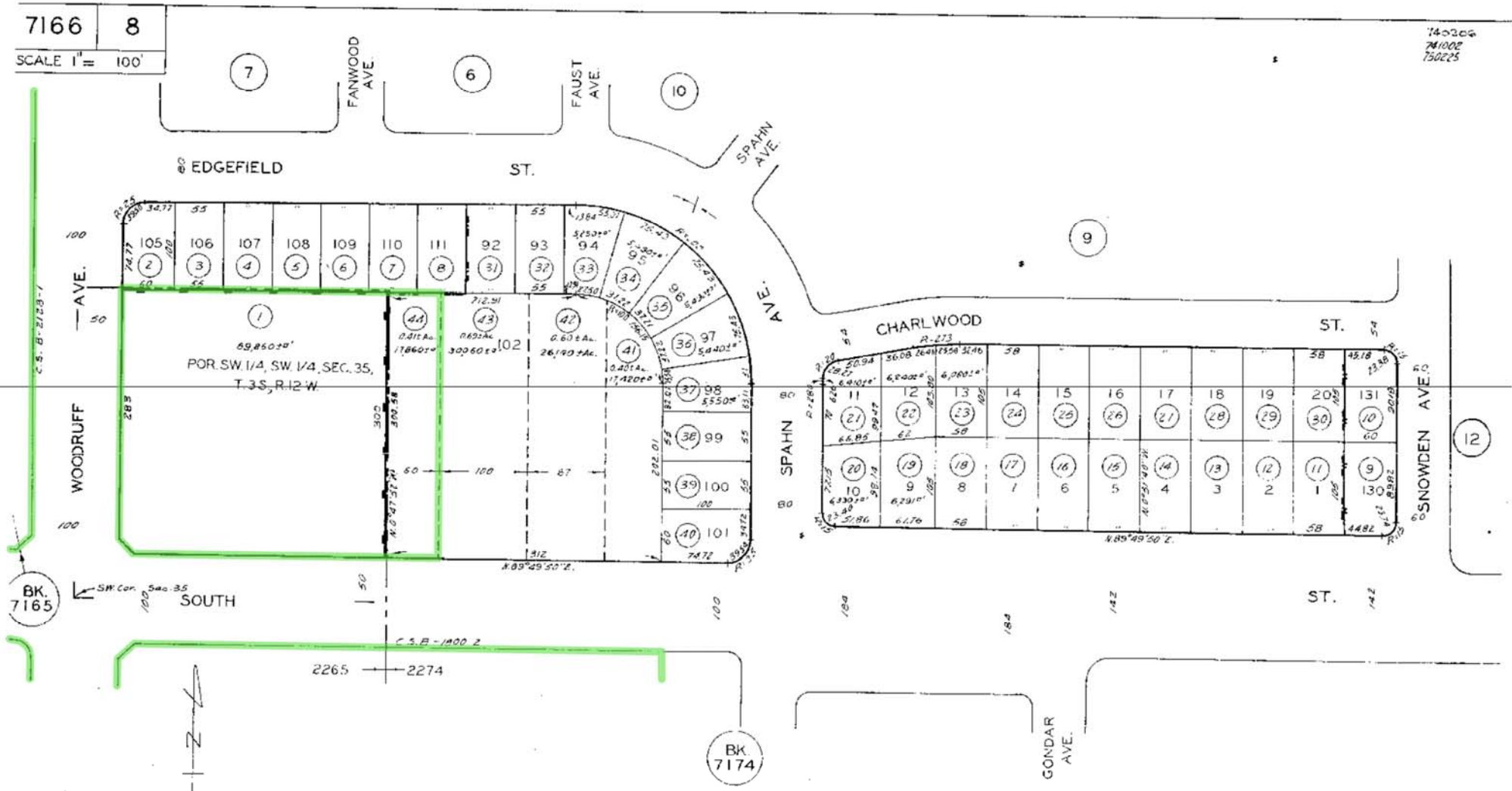

CODE
2274
2265

RANCHO LOS COYOTES, SEC., TWP. & RGE. AS PER PAT. BOOK 1-493-494 AND O.R.M. 7425-20-21

TRACT NO. 19981 M.B. 528-25-27

TRACT NO. 19982 M.B. 540-23-25

TRACT NO. 18438 M.B. 546-24-26

FOR PREV. ASSM'T SEE:
7165-23 & 24

ASSESSOR'S MAP
COUNTY OF LOS ANGELES, CALIF.

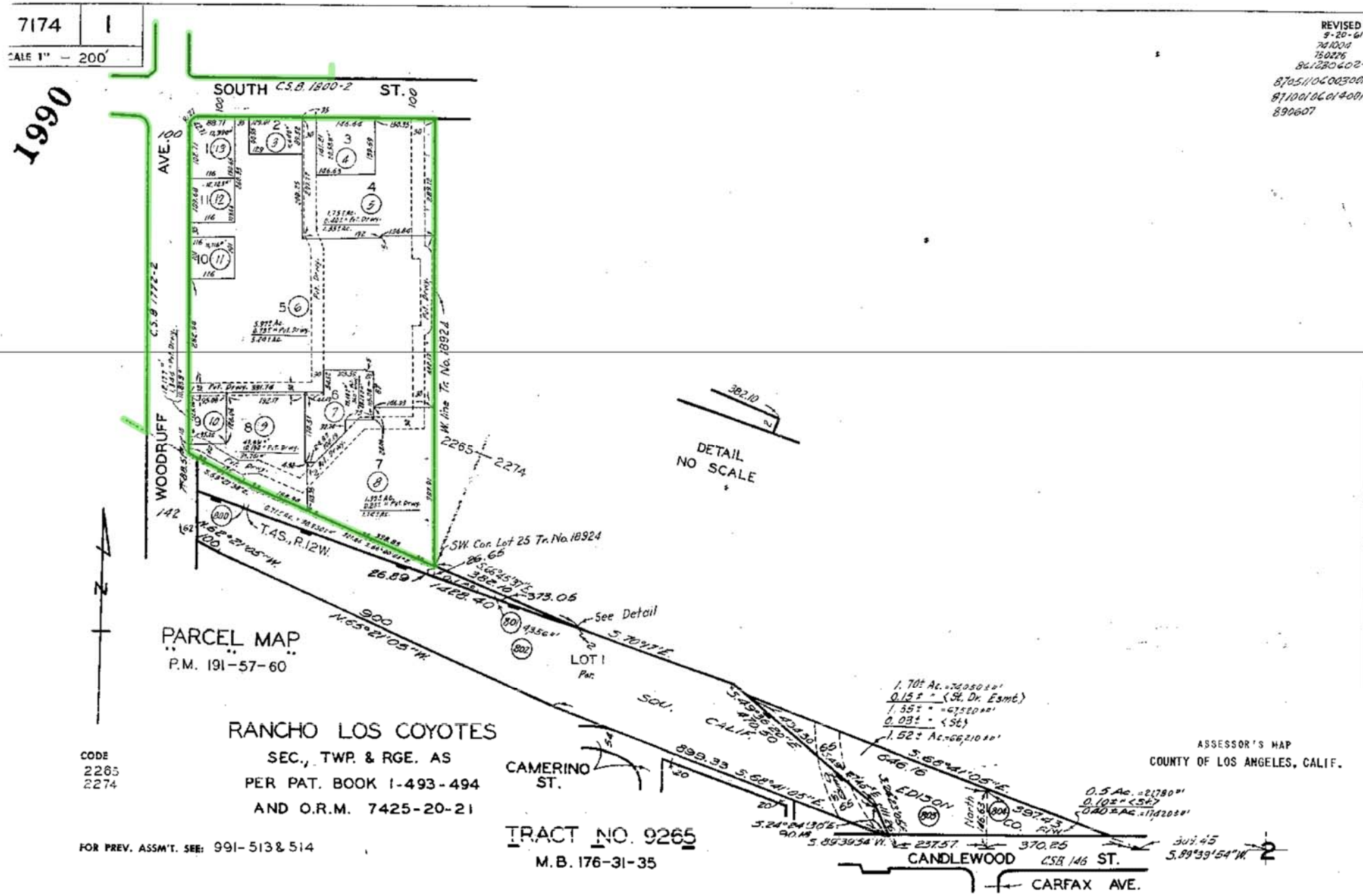
7174 | 1
SCALE 1" = 200'
1990
REVISED
9-20-61
SOUTH C.S.B. 1800-2 ST.
WOODRUFF AVE.
C.S.B. 1772-2
W. line Tr. No. 18924
2265 — 2274
DETAIL
NO SCALE
382.10
T.4S., R.12W.
SW. Cor. Lot 25 Tr. No. 18924
26.65
26.89
1428.40
373.05
See Detail
LOT 1
Par.
900
N.65°21'05"W.
PARCEL MAP
P.M. 191-57-60
RANCHO LOS COYOTES
SEC., TWP. & RGE. AS
PER PAT. BOOK 1-493-494
AND O.R.M. 7425-20-21
CODE
2265
2274
FOR PREV. ASSM'T. SEE: 991-513 & 514
CAMERINO ST.
SOU. CALIF.
EDISON CO.
CANDLEWOOD ST.
CSB 146
CARFAX AVE.
TRACT NO. 9265
M.B. 176-31-35
ASSESSOR'S MAP
COUNTY OF LOS ANGELES, CALIF.

7171 | 1

SCALE 1" = 150'

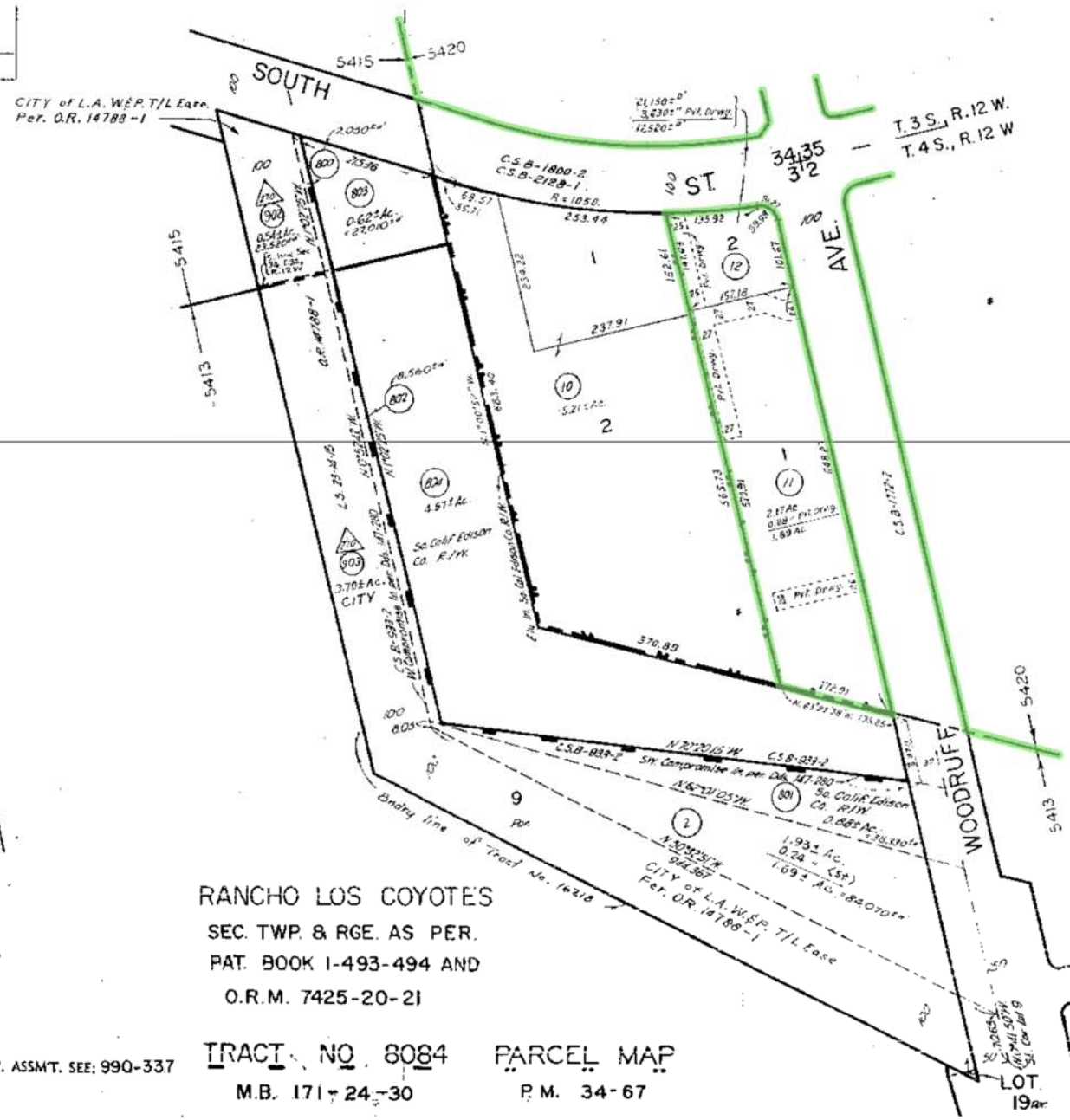

11-24-65
12-14-65

REVISED
4-24-64
5-26-64
700225
730319
741001
741009604
750304
851106501-86
860527022-87
8708110100100 1

RANCHO LOS COYOTES
SEC. TWP. & RGE. AS PER.
PAT. BOOK 1-493-494 AND
O.R.M. 7425-20-21

CODE
5413
5415
5420

FOR PREV. ASSM'T. SEE: 990-337

TRACT NO. 8084 PARCEL MAP
M.B. 171-24-30 P.M. 34-67

PARCEL MAP
P.M. 197-44-45

ASSESSOR'S MAP
COUNTY OF LOS ANGELES, CALIF.